



1968  
LOBSTER  
RALLY

ROUTE  
BOOK



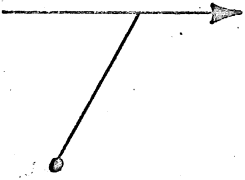

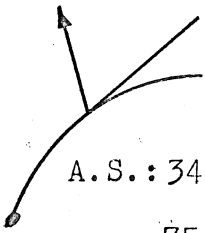

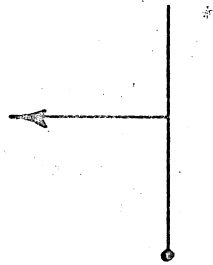
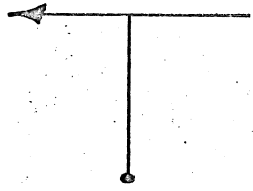

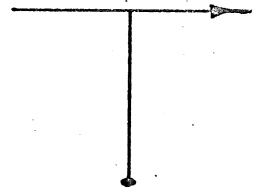
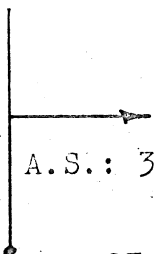
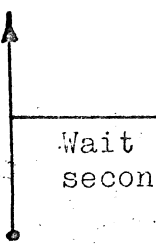

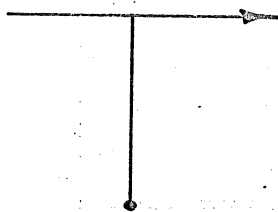
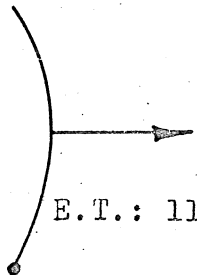
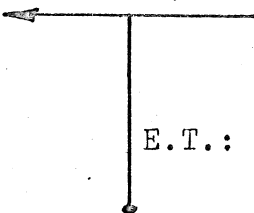
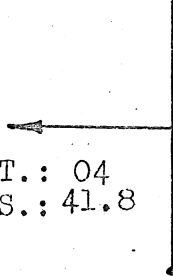
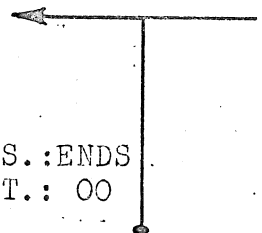
A.S.	E.T.	MLGE.	INSTRUCTION
	00	11.44	CATTLE CROSSING sign. Begin Section 2. Route 112. 165° (This is magnetic bearing as are all subsequent bearings in the section.)
	06	14.95	180°
	03		145°
	03	18.95	Turn right.
	03		180°
	01		First right.
	02		Go toward Salisbury.
			First left.
	02		90°
			150°
	03	26.56	Turn left.
	07		210°
			First left
		<del>35.18</del>	<del>YIELD.</del> 135°
	10	37.70	210°
	05		TEE. Left.
	01		First right.
38.7	04	43.94	Don't go toward Hillsboro.
			TEE. Right. Wait 32 seconds.
35.0		55.09	55° Begin TWO WAY RALLY TRAFFIC.

Continued on page 2

A.S.	E.T.	MLGE.	INSTRUCTION
ENDS			Continued from page 1.
			40° End TWO WAY RALLY TRAFFIC.
		57.69	05°
			STOP. Left.
		61.32	Turn right. (USE <u>EXTREME</u> CAUTION @ 62.15)
	00	66.26	160°
	04	69.10	270°
			First left.
			TEE.. Left.
	02	70.28	YIELD. Right. End Section 2.
			DO NOT ZERO ODOMETER.

This section ends as you bear right off a paved road onto Route 114, in Weldon. Weldon is located between Hillsborough and Stony Creek.

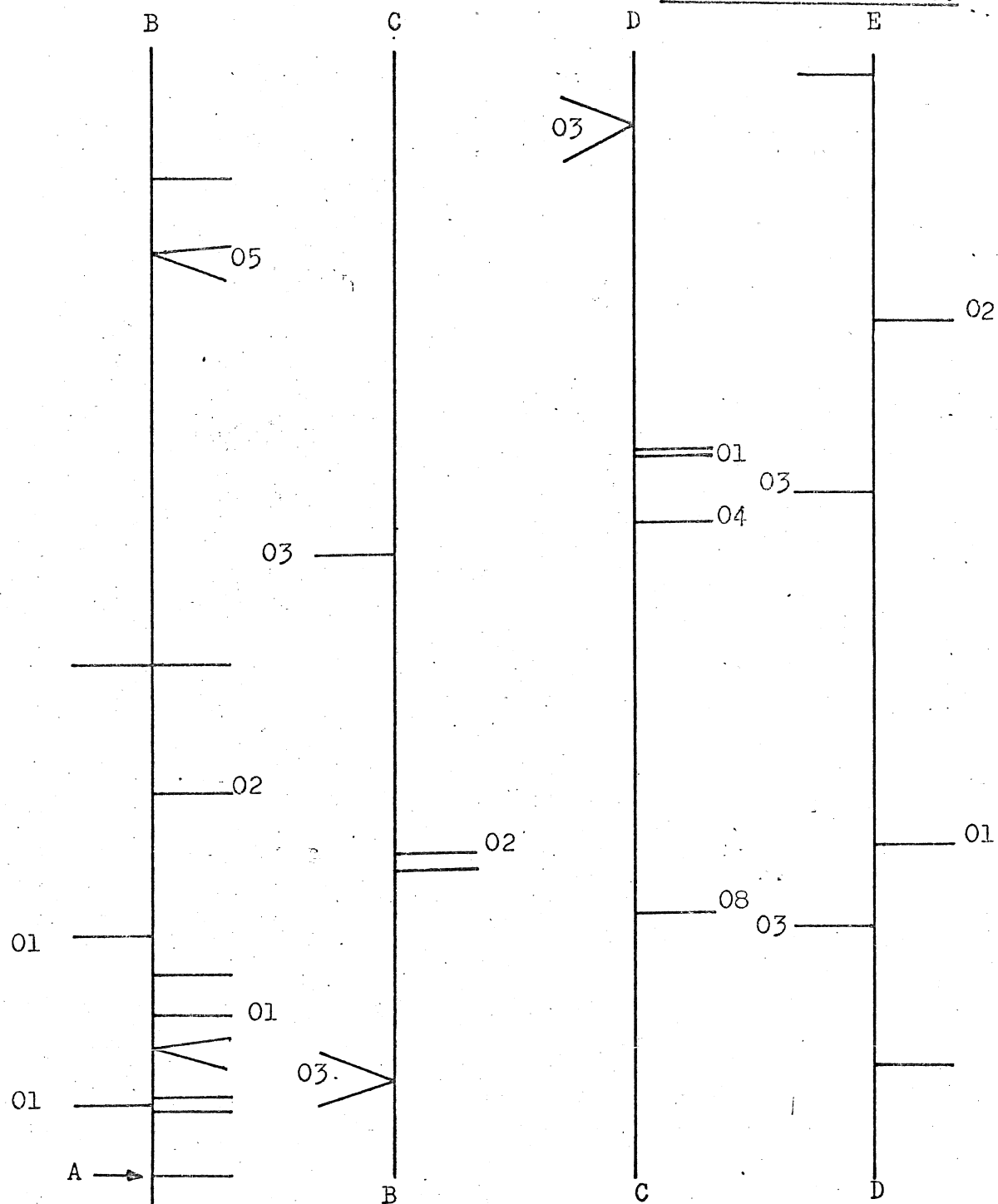
Mileage 70.28

<p>1</p> <p>Begin Section 3. A.S.: 43.0</p>  <p>70.28</p>	<p>2</p> <p>TWO WAY RALLY TRAFFIC AHEAD.</p>  <p>71.61</p>	<p>3</p> <p>End TWO WAY RALLY TRAFFIC.</p>  <p>A.S.: 34.3</p> <p>75.27</p>	<p>4</p>  <p>77.44</p>
<p>5</p>  <p>78.48</p>	<p>6</p> <p>Begin TWO WAY RALLY TRAFFIC.</p> 	<p>7</p> <p>End TWO WAY RALLY TRAFFIC.</p>  <p>82.91</p>	<p>8</p> 
<p>9</p> <p>TWO WAY RALLY TRAFFIC AHEAD.</p>  <p>A.S.: 38.9</p> <p>87.53</p>	<p>10</p> <p>End TWO WAY RALLY TRAFFIC.</p>  <p>Wait 26 seconds.</p> <p>90.91</p>	<p>11</p>  <p>A.S.: ENDS E.T.: 00</p> <p>95.32</p>	<p>12</p> 
<p>13</p>  <p>E.T.: 11</p> <p>103.00</p>	<p>14</p>  <p>E.T.: 14</p>	<p>15</p>  <p>E.T.: 04 A.S.: 41.8</p> <p>115.16</p>	<p>16</p>  <p>A.S.: ENDS E.T.: 00</p> <p>Wait 31 seconds.</p>

This section ends as you turn left (southwesterly) toward Elgin after crossing the Coverdale River. You have been heading northwesterly from Prosser Brook. Mileage 123.88

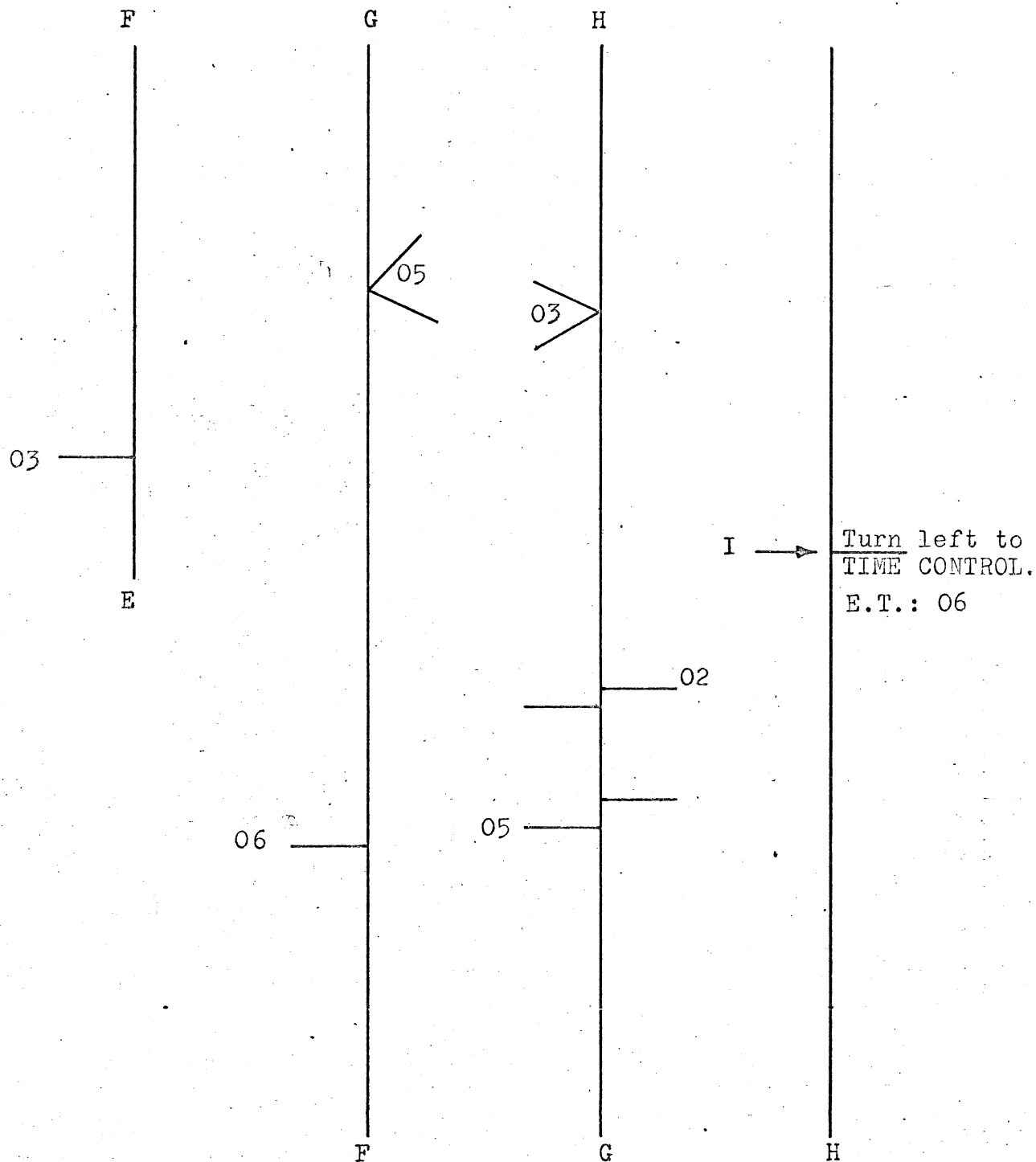
Begin Section 4 at point "A"

SCALE: 1" = 1 mile.



Numbers at instructions indicate elapsed times.

Continued on page 2



This section, and leg, ends at the HOLIDAY MOTEL TEXACO on the Trans Canada Highway, just southwest of Berry Mills.

Mileage 173.06

NOTE: First car is due to leave on  
Leg 2 at 3:30 A.M.

A.S.	E.T.	MLGE.	INSTRUCTION
	00	00.00	Turn left onto Trans Canada Highway. Start Section 1.
	04		Follow 126 NORTH toward NEWCASTLE.
	04	06.96	Turn left.
	04		Don't cross the railway tracks.
	02	10.64	Turn right.
	11	18.18	TEE. Right.
	06	22.70	Turn left.
			STOP. Left.
	03		First right.
	02		STOP. Acute right.
	04	29.06	Turn right.
	03		TEE. Left.
			First right.
		31.92	Bear left.
			TEE. Right.
	06	34.89	Turn left.
	02	36.07	Turn right.
			First right. Use CAUTION @ railway tracks.
	04	38.27	TEE. Left.
	02	39.85	Turn left.
			First left.



A.S.	E.T.	MLGE.	INSTRUCTION
	04		TEE. Right.
	01		STOP. Left.
	01	43.18	Turn left.
	02		TEE. Right.
			TEE. Right.
	04		TEE. Right.
		48.67	Bear right.
			First right.
	03		TEE. Right.
			TEE. Right.
			Bear right.
	04	51.85	Turn right.
	02		TEE. Right.
			TEE. Left.
			TEE. Left.
	04	56.17	Turn right.
	03		TEE. Left.
	02		TEE. Left.
		60.57	Turn right.
	04		TEE. Left.
	04	65.22	Turn right.
			First left.

Continued on page 3

A.S.	E.T.	MLGE.	INSTRUCTION
	06	68.81	TEE. Left. CAUTION !!!
			YIELD. Right.
			Bear right before the railway tracks.
	04		TEE. Left.
			TEE. Right. End Section 1.
			ZERO ODOMETER.

This section ends in Havelock as you turn right at a tee off 885 onto 880, toward Head of Millstream.

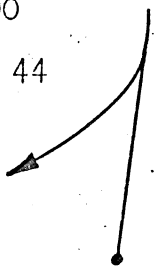

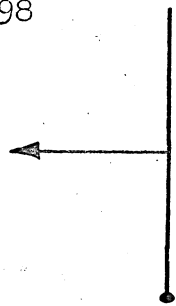
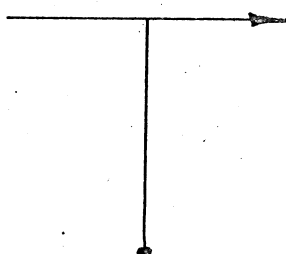
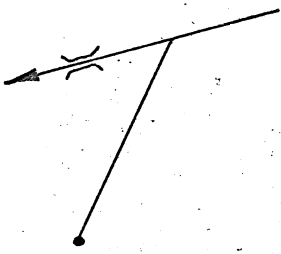
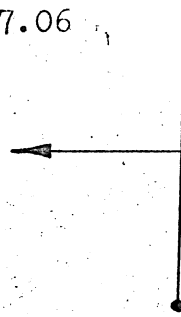
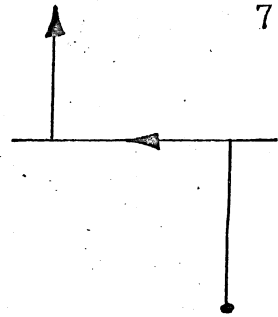
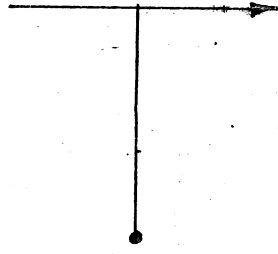
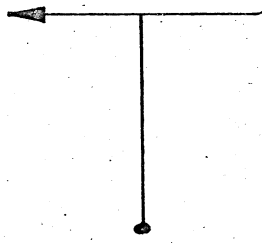
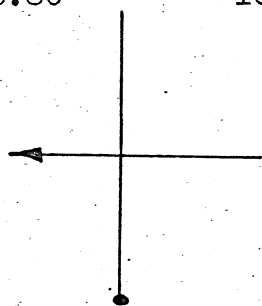
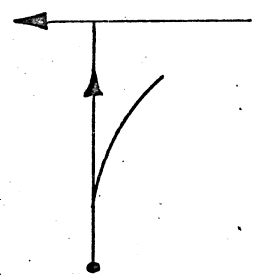

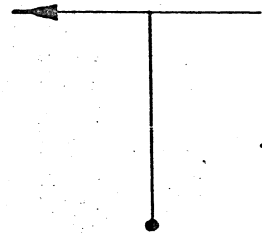
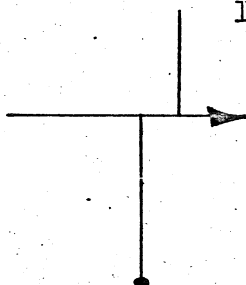
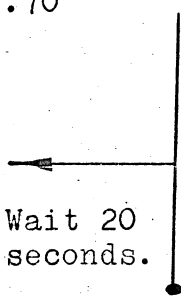
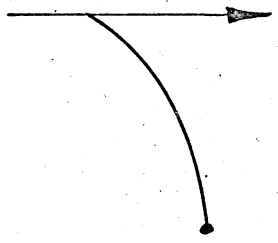
Mileage 71.53

A.S.	E.T.	MLGE.	INSTRUCTION
36.0		00.00	<p>Use MAP 21 H/14 W Provided to you. Always use the shortest possible route shown on the map unless otherwise instructed. Do not leave the map unless instructed to do so.</p> <p>206958 Begin Section 2. Wait 11 seconds.</p> <p>231927 Leave King's County for the first time.</p> <p>256894 Leave map.</p> <p>TEE. Right.</p> <p>256891 Enter map.</p> <p>Leave map..</p> <p>Acute right. Wait 17 seconds.</p> <p>255876 Enter map.</p> <p>Enter Havelock Parish.</p> <p>Turn left at a school. Wait 20 seconds.</p> <p>Do not pass an orchard.</p> <p>Leave Havelock Parish. Wait 20 seconds.</p> <p>Enter Havelock Parish by the longest possible route without using any road twice. You may use roads which you have used before.</p> <p>Pass a Radio Tower.</p> <p>Pass two Gravel Pits.</p> <p>134848 Turn Right.</p> <p>113850</p> <p>106875 Right. Wait 34 seconds.</p> <p>106875 Left. Wait 34 seconds.</p>
Continued on page 2			

A.S.	E.T.	MLGE.	INSTRUCTION
36.0		44.42	152925 Left.
		51.69	152925 Left.
			195867 TEE. Right.
			183889 Wait 27 seconds.
			Don't pass the Mannhurst school.
			Leave Havelock Parish. Wait 38 seconds.
			Cross a bridge.
			Leave map.
		70.82	Bear right onto pavement with 890.
		71.31	Acute left. End Section 2.
			ZERO ODOMETER.

This section ends as you make an acute left toward Havelock onto a road running from Petitcodiac, at a point about 1 mile from Petitcodiac.

Mileage 71.31

00.00 AS: 44  Begin Section 3.	01.85 	05.98 	
	17.06 		24.04 
	26.80 	28.80 	29.01 
		37.70  Wait 20 seconds.	

17. 41.32 Turn left into Time Control.  
End Section 3.

This section, and leg, ends at the HOLIDAY MOTEL TEXACO on the Trans Canada Highway near Berry Mills.

Mileage 41.32 184.02 The first car is due to leave on  
Leg 3 at 9:15 A.M.

A.S.	E.T.	MLGE.	INSTRUCTION
	00	00.00	Turn right onto Trans Canada Highway. Start Section 1.
	18	14.80	Straight ahead off Trans Canada Highway.
	02	16.25	Turn left after bridge.
	03	17.30	Turn right.
	02		INTERSECTION. Turn left.
39.20	12	27.24	Go toward Portage. CAUTION. NARROW ROAD. TEE. Left, then acute right.
		34.28	YIELD. Acute right.
		34.51	Bear left. Wait 4 seconds.
		35.23	Bear left. TEE. Left.
Ends		36.72	STOP. Straight ahead. End Section 1.  ZERO ODOMETER.

This section ends as you approach Anagance from the southeast, at the Trans Canada Highway.

Mileage 36.72

A.S.	E.T.	MLGE.	INSTRUCTION
41.00		00.00	STOP. Straight ahead. Start Section 2. 254815 Enter Map 21 H/14 W 228840 Pass the Knightville School on your left. Pass the Newtown Post Office on your right. Pass the Mount Pisgah School on your right. Pass the Jordan Mountain School on your left. Leave map.
44.00		30.19	Turn left. Wait 28 seconds. 058764 Enter map. NOTE: During this entire section, do not use the road between 072719 and 083712 as it is impassable. CAUTION: The next instruction includes 0.22 miles of Two Way Rally Traffic which begins at mileage 32.81 . Pass the Penobsquis School on your right. Leave map toward Sussex Corner, using caution for about 1.6 mile after mileage 42.16 for Two Way Rally Traffic.
		45.55	Turn right. 087690 Enter map and turn left. Leave map. Wait 11 seconds. TEE. Right.

Continued on page 2

1968 LOBSTER RALLY		LEG: 3 SECTION: 2 Page 2 of 2 .	
A.S.	E.T.	MLGE.	INSTRUCTION
			056691 Enter map. Leave map. 056697 Enter map. 056714 Leave and enter map.
		51.33	Two Way Rally Traffic for 0.22 mile. Leave map.
		53.22	INTERSECTION. Turn left.
39.00		55.13	Turn right. INTERSECTION. Turn left.
36.00		59.40	Turn right. Wait 11 seconds. INTERSECTION. Turn left.
		63.52	INTERSECTION. Turn left. (Acute)
39.10		65.17	Turn right. Wait 7 seconds. 058764 Enter map. CAUTION: The next instruction includes 0.22 miles of Two Way Rally Traffic which begins at mileage 67.78 , and about 1.6 mile beginning at mileage 73.75 . Pass the Penobsquis Post Office on your left without turning left at it, waiting 18 seconds. Remaining on the main highway, a portion of which is not shown on the map, proceed to Crockets Corner.
Ends		78.00	Crockets Corner. Straight ahead. End Section 2. ZERO ODOMETER

This section ends at the junction of Routes 2 and 114 as you approach from Penobsquis.

Mileage: 78.00



A.S.	E.T.	MLGE.	INSTRUCTION
<del>42.40</del> 43.40		00.00	Crockets Corner. Begin Section 3. 185730 Leave map toward Alma.
Ends	00	05.17	Turn left.
	09	10.68	Bear right.
	02		TEE. Left.
		13.51	Bear right toward Elgin.
	04		STOP. Left. INTERSECTION. Left.
		17.10	Acute left.
	06		STOP. Right.
	03	20.50	INTERSECTION. Turn right. Begin Two Way Rally Traffic.
		20.69	Straight ahead off pavement. End Two Way Rally Traffic.
	04	22.76	Bear left.
	02		TEE. Left.
	02		YIELD. Left.
		28.45	Begin Two Way Rally Traffic. INTERSECTION. Straight Ahead. End Two Way Rally Traffic.
			Bear right off pavement.
	06		Bear right onto pavement.
01	29.78	Turn right toward Mapleton.	
04	32.71	Turn left.	
06	36.87	TEE. Right. Turn right at Ogilvie's Elm Dell.	
35.40	08	41.78	Bear left. CAUTION. NARROW ROAD.
43.50		47.47	TEE. Left.
		52.59	Go to Salisbury.

Continued on page 2

A.S.	E.T.	MLGE.	INSTRUCTION
			Follow 6 toward Moncton.
		68.76	Turn left. Wait 20 seconds.
			STOP. Turn right onto Trans Canada Highway.
Ends		71.42	Turn left into Time Control. End Section 3.

This section, and leg, ends at the Holiday Motel Texaco on the Trans Canada Highway near Berry Mills.

First car is due out on Leg 4  
at 3:00 PM.

Mileage 71.42 Leg: 186.14

A.S.	E.T.	MLGE.	INSTRUCTION
48		00.00	Turn left onto Trans Canada Highway. Start Section 1.
		02.35	Acute left First right.
38		04.49	Turn right. TEE. Right. First left. Wait 5 seconds. First right. TEE. Left.
44		08.20	Straight ahead. TEE. Left.
		15.65	Turn right. Go toward LeBlanc Ville. STOP. Right.
		25.34	Turn right. TEE. Left.
		29.56	Turn left. STOP. Right.
		33.61	Go toward Shediac Bridge. STOP. Right.
		41.06	Go toward Bateman's Mill. Wait 16 seconds.
		43.68	Turn left. STOP. Right.

Continued on page 2

A.S.	E.T.	MLGE.	INSTRUCTION
34		50.72	Turn left. Wait 20 seconds. Take the Base Line Rd. TEE. Left.
Ends		53.20	Follow 2 EAST toward NOVA SCOTIA. End Section 1.  ZERO ODOMETER.

This section ends as you turn left toward Nova Scotia off 11 onto 2  
at the intersection of the Trans Canada Highway and Route 11.

Mileage: 53.20

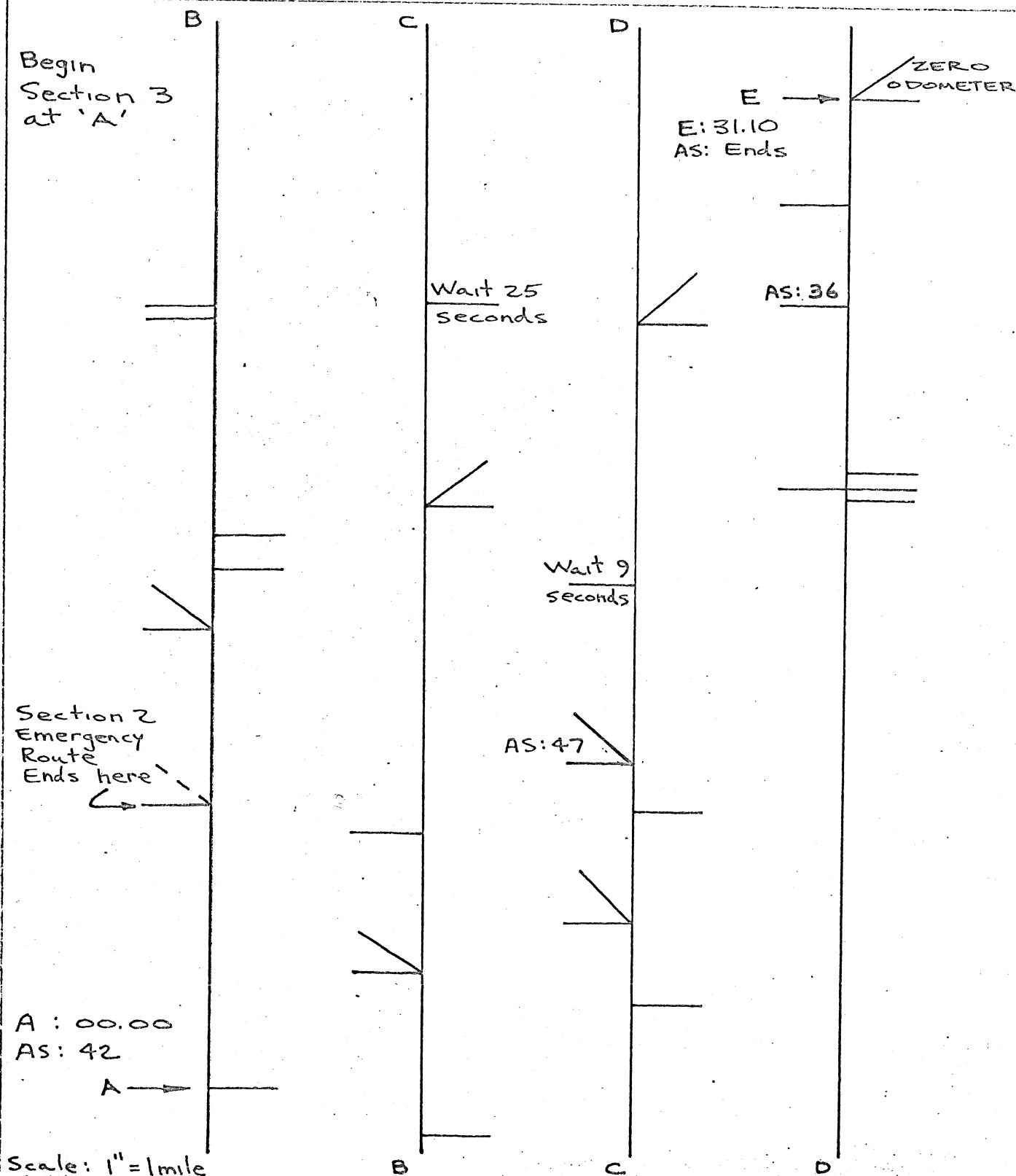
1. AS: 52 Start Section 2 00.00 	2. AS: 40 06.66 	3. <del>10.83</del> 10.78 	4. 	5. 
6. <del>12.36</del> 12.27 	7. Wait 22 seconds <del>17.02</del> 16.98 	8. <del>17.12</del> 17.08 	9. 	10. AS: 38 19.74 
11. 	12. 21.96 	13. 	14. 	15. AS: 44 30.11 
16. 31.66 	17. 	18. 	19. AS: 39 37.02 	20. 37.79 
21. 	22. *SEE NOTE TO RIGHT. 42.27 	End Section 2 23. 43.35 AS: Ends ZERO ODOMETER 	***** NOTE: At the time of printing, the road after 22 was closed due to bridge repairs. If it is still closed, use the emergency route set out below. *****	

22. 42.27 Straight ahead.  
23. 45.35 STOP. Turn right.  
24. TEE. Right.  
25. 47.12 Bear left.  
This will involve 0.9 miles  
of Two Way Rally Traffic from  
23 to 24.

Instruction 25 coincides with instruction #1, first after start, of section 3. The official mileage is 2.01 of section 3. If emergency route has to be used, add 4 minutes to your time here.

This section ends as you tee left onto Route 6 at Upper Dorchester, after crossing the second longest covered bridge in North America.

Mileage: 43.35



This section ends in MEMRAMCOOK as you turn left with Route 6 toward Moncton.

Mileage: 31.10

1968 LOBSTER RALLY			LEG: 4 SECTION: 4 Page 1 of 2 .
A.S.	E.T.	MLGE.	INSTRUCTION
	00	00.00	Turn left with Route 6.
		01.03	Turn left.
	02		Go toward La Montagne.
	04		TEE. Right.
	02		TEE. Left.
			Take the Melanson Rd.
	09		Second right. (LeBlanc Rd.)
		13.98	TEE. Right.
	07		STOP. Right.
	03		STOP. Left.
	06		Follow 11 toward Moncton.
		25.67	Turn right immediately before school.
	04	26.70	INTERSECTION. Turn left with CAUTION.
	03		Follow 115 toward St. Anthony.
			<i>STOP. RIGHT</i> Take the Ammon Rd.
			STOP. Right.
40	10	36.52	Turn left.
			Take the Kelly Rd.
36		40.52	Change Average Speed.
Ends			STOP. Bear left. Take no longer than 15 minutes to reach the FINISH TIME CONTROL, located at Victoria Park on Weldon Street between John and Park Streets.
Continued on page 2.			

After bearing left at the stop sign, you will shortly enter the City of Moncton. Proceed along Mountain Road, passing the New Brunswick Institute of Technology on your right. Stay in the right lane at the first set of traffic lights and go straight ahead. Stay in the right lane at the second set of traffic lights and turn right onto Wilbur Street. Travelling along Wilbur Street you will pass the CN Moncton Repair Shops on your right. Bear left onto John Street. The buildings on your right are part of the Supply Depot of Canadian Forces Base, Moncton. Go straight ahead at the traffic lights, crossing High Street.

After passing the Park on your right, turn right onto Weldon Street. At mileage 49.57, turn right into the driveway beside the band shelter. This will be marked by checkpoint signs. Hand in your Route Card at the FINISH TIME CONTROL located on the band shelter. Please park where directed, in an orderly fashion. Thanks.

THANK YOU VERY MUCH FOR JOINING US FOR THE 7TH ANNUAL LOBSTER RALLY. THE RESULTS SHOULD BE AVAILABLE SHORTLY, AFTERWARDS THE FESTIVITIES BEGIN. TOMORROW WILL BE THE LOBSTER FEED.

This section, leg, and the rally ends at the band shelter in Victoria Park on Weldon Street between Park and John Streets in Moncton. To qualify as a finisher, the first car must arrive by 8:48 PM.

Section: 49.57 Leg: <sup>177.22</sup>177.67 Rally: <sup>720.44</sup>720.89 <sup>9:05</sup>





## **MONCTON MOTOR SPORT CLUB**

P.O. BOX 422, MONCTON, N.B.  
E1C 8L4  
[www.mmsc.ca](http://www.mmsc.ca)



This copy was made from an original route book  
which was received from Nancy Hoar  
on the occasion of the funeral for Ron Steeves,  
5 October, 2018

Thanks to Arnold and Nancy Hoar for preserving this document  
in such good condition for 50 years!